





# Approval of land planning project (Valka municipality council)

Published: 07.02.2023.

 Price Free	 Execution deadline in working days - <a href="#">Learn more</a> <a href="#">Close</a>	 Recipient Any person <a href="#">Learn more</a> <a href="#">Close</a>	 Receiving restrictions -
--	--	--	--

## Description:

Upon receipt of the submission, the submitted land survey project shall be evaluated at the meeting of the Land Commission of the current month and a decision regarding the approval of the project or the rejection of the land survey project shall be taken.

## Description:

Owner of real estate, authorised person or developer of land planning project.

Get a service	On-site
	E-Service
	Others

Draft land management plan shall draw up a piece of land (including joint property) divisions, the land parcel borders, the elimination of inter-areas, land consolidation, access possibility, as well as the territorial planning of the immovable property konkretizēšanai subject to local self-government territorial planning.

A land planning project shall be developed by a person certified in the field concerned for the purpose of resettling the borders of land units, removal and exchange of intersections, division and consolidation of land units, as well as ensuring the possibility of access, if the development of a detailed plan is not provided for the territory, in accordance with the territory plan of the Valka county.

The initiator or the developer of the land survey project shall submit the developed land survey project for consideration in the municipality of Valka for the provision of an opinion and for the preparation of a draft decision regarding the approval of the land survey project in accordance with the requirements specified in the task of work and the regulatory enactments.

[Process description](#)   [Related documents](#)

## Process description

Service requests

Ways to request a service: Beacon, mail, e-mail.

Documents necessary for the receipt of the service - a free-form application with an attached case for the Earth survey project.

Receipt of services

Ways to receive the service: Beacon, mail, e-mail.

Get a service

On-site

E-Service

Others

<https://www.valka.lv/en/services/approval-land-planning-project-valka-municipality-council>